8-4200

★ U. S. GOVERNMENT PRINTING OFFICE: 1985-555-560

APPLICATION FOR PERMIT

FOR OFFICIAL USE

Corps of Engineers Department of the Army	Corps Process No.	State of Michigan Department of Natural Resources Land Resource Programs	DNR File No.

PLEASE READ INSTRUCTIONS *BEFORE* FILLING OUT THIS APPLICATION — PRINT OR TYPE

1. APPLICANT (individual or corporate name): HOGBACK LK. PROP. OWENERS. ASS.
ADDRESS: HOGBACK LK.
CITY: LeRoy STATE: Mich. ZIP: 49655
TELEPHONE (Work) (Home):
SOC. SECURITY or FED. I.D. No.:

AGENT/CONTRACTOR (firm name, if known):
ADDRESS:
CITY: STATE: ZIP:
TELEPHONE:

2. If applicant is not owner of the property where the proposed activity will be conducted, provide name and address of owner and include letter of authorization from owner:

OWNER'S NAME	MAILING ADDRESS	CITY	STATE	ZIP
Naida Wanstead	HOGBACK LK.	LeRoy	Mich.	49655

3. PROJECT LOCATION — Street/Road: — Village/City: — BODY OF WATER (Lake, stream creek, pond, or drain):

County	Township	Town	Range	Section(s)	Subdivision or Plat	Lot No.	Private Claim
OSCEOLA	Roselake	LeRoy	9W	19	The RETREAT I and II		10, 32, 56 & 5(

4. PROJECT INFORMATION

(a) Describe proposed activity
Reestablish outlet for HOGBACK LAKE
To control High Water Level

(b) Attach drawings of the proposed activity prepared in accordance with the *DRAWING REQUIREMENTS* on pages 1 & 2 of Instructions.

(c) Check appropriate Project Type (below) — **See Samples of Drawings Required**

1) ☐ Dredging, Filling, Draining or Construction Work in Inland Lakes or Streams, Great Lakes Bottomlands or Wetland Areas ..... 1, 2, 3, 4, or 5
2) ☐ Work in Riverine Flood Plain ..... (See SPECIAL INSTRUCTIONS, Section 1, on back of this form) 6
3) ☒ New or Replacement Bridge or Culvert .. (See SPECIAL INSTRUCTIONS, Section 2, on back of this form) ..... 7, 8, 9 and 10
4) ☐ Dam Construction or Reconstruction ..... (See SPECIAL INSTRUCTIONS, Section 3, on back of this form) 11

NOTE: If boxes 2, 3 and/or 4, above, are checked provide appropriate additional information on the back under "SPECIAL INSTRUCTIONS"

(d) PROPOSED USE: (Check appropriate box)
1. ☐ Public; ☒ Private; ☐ Commercial; ☐ Other (specify) _____
2. Will the project site be served by a new on-site Sewage Disposal System (Septic Tank) ☐ No ☐ Yes

(e) Location of Source of Fill if more the 50 cubic yards are required for other than commercial source:

County	Township	Town	Range	Section	¼ Section

Further Description (provide vicinity map of Source Site (Sample Drawing 5) if more than 50 cubic yards and source is other than commercial)

(f) Dredge Spoils Disposal Location Site (if required):

County	Township	Town	Range	Section	¼ Section

Further Description (provide vicinity map for Disposal Site (Sample Drawing 3)

(g) Describe any project alternatives considered.
Do Nothing
If fill is required, is project water dependent? ☐ No ☐ Yes

(h) Date activity will commence if permit is issued Immeditaely ; be completed 1 month after Start.

(i) Is any portion of the requested project now complete? ☒ No ☐ Yes. If yes, identify the completed portion on the drawings you submit and give the date activity was completed. _____

DO NOT WRITE IN THIS SPACE — FOR CASHIER USE ONLY

APPLICATION CONTINUED ON REVERSE SIDE

3) ☒ New or Replacement Bridge or Culvert ..(See SPECIAL INSTRUCTIONS, Section 2, on back of this form) .....7, 8, 9 and 10
4) ☐ Dam Construction or Reconstruction .....(See SPECIAL INSTRUCTIONS, Section 3, on back of this form) 11
NOTE: If boxes 2, 3 and/or 4, above, are checked provide appropriate additional information on the back under "SPECIAL INSTRUCTIONS"

(d) PROPOSED USE: (Check appropriate box) 1. ☐ Public; ☒ Private; ☐ Commercial; ☐ Other (specify) _____
2. Will the project site be served by a new on-site Sewage Disposal System (Septic Tank) ☐ No ☐ Yes

(e) Location of Source of Fill if more the 50 cubic yards are required for other than commercial source:

County	Township	Town	Range	Section	¼ Section

Further Description (provide vicinity map of Source Site (Sample Drawing 5) if more than 50 cubic yards and source is other than commercial)

(f) Dredge Spoils Disposal Location Site (if required):

County	Township	Town	Range	Section	¼ Section

Further Description (provide vicinity map for Disposal Site (Sample Drawing 3)

(g) Describe any project alternatives considered.
Do Nothing
If fill is required, is project water dependent? ☐ No ☐ Yes

(h) Date activity will commence if permit is issued Immediately ; be completed 1 month after Start .

(i) Is any portion of the requested project now complete? ☒ No ☐ Yes. If yes, identify the completed portion on the drawings you submit and give the date activity was completed. _____

DO NOT WRITE IN THIS SPACE — FOR CASHIER USE ONLY

APPLICATION CONTINUED ON REVERSE SIDE.

REMOVE INSTRUCTIONS BEFORE MAILING

PR 273
Rev. 9/8

DO NOT REMOVE THIS STUB

APPLICATION FOR PERMIT
LAND RESOURCE PROGRAMS

(APPLICANT COMPLETE THE FOLLOWING)

NAME OF REMITTOR
Kevin Winstead

ADDRESS
6107 15 Mile Rd Leroy, Mich. 49655

☐ 1972 P.A. 346 Permit Application Fee ☐ 1979 P.A. 203 Permit Application Fee

PR 27
Rev. 9

5. State why you believe the project will not cause pollution, impair or destroy the water or any natural resources:

Reopening of a Natural Drain

6. List all other Federal, State or local governmental agency permits or certifications required for proposed project.
Specify permit approvals or denials already received. Explain reasons for denials.

Agency	Type Approval	Identification No.	Date Applied	Date Approved/Denied

State reasons if permit denied:

7. Is there any present litigation involving the subject property? ☒ No ☐ Yes If "Yes", explain:

8. Adjoining Riparian (Neighboring Waterfront Property Owner) Name and mailing address at which they may be reached.

Name of Riparian #1	Address	City	State	ZIP
Helen Gingrich	Hogback Lk	Celoy	Mich.	49655
Name of Riparian #2	**Address**	**City**	**State**	**ZIP**
Edwin Morton	6242 Northmore Rd.	Lansing	Mich.	48917
Name and Address of Lake Association	**Address**	**City**	**State**	**ZIP**

READ CAREFULLY BEFORE SIGNING.

9. Application is hereby made for a permit or permits to authorize the activities described herein. I certify that I am familiar with the information contained in this application, and that to the best of my knowledge and belief such information is true and accurate and in compliance with the State Costal Zone Management Program. I certify that I have the authority to undertake the activities proposed in the application. By signing this application, I understand to allow representatives of the Michigan Department of Natural Resources and the U.S. Corps of Engineers to enter upon said property in order to inspect the proposed project. I understand that the granting of other permits by local, county, state or federal agencies does not release me from the requirements of obtaining the permit requested hereon before commencing the project. I understand that the payment of fee does not guarantee permit.

SIGNATURE _____ Chairman DATE 4/15/87

Myers Longworthy Jr.

SPECIAL INSTRUCTIONS

SECTION 1. FOR WORK IN FLOODWAY AREAS, a hydraulic engineering report prepared by a Registered Professional Engineer showing the impact of the proposal on flood stage or discharge characteristics may be needed.

SECTION 2. FOR NEW OR REPLACEMENT BRIDGES OR CULVERTS. To assist in the selection of an appropriate size structure, a design discharge may be requested from the Department of Natural Resources, Water Management Division. Requests should be accompanied by a location description giving the town, range, section, stream and road name. A location map as illustrated on page 4, Sample Drawing 11, should be included with the submission.

STRUCTURAL DATA:	**Existing**	**PROPOSED** (replacement)
Type		
Entrance Design		
Span, Rise		
Length (width)		
Waterway Area (total)		
ELEVATIONS: (Bench Mark Datum)		)
Low Steel (culvert crown)	upstr ____ dnstr ____	upstr ____ dnstr ____
Invert	upstr ____ dnstr ____	upstr ____ dnstr ____
Highwater (observed or recorded)	3 Ft.	
ROAD GRADES	**EXISTING**	**PROPOSED**
At structure		
Low Point of Approach		

SECTION 3. DAM CONSTRUCTION OR RECONSTRUCTION, COMPLETE THE FOLLOWING:

Proposed head _____ ft. (Difference between normal pond level and stream water surface level below dam).

Proposed Impoundment size (flooded area) _____

If the proposed dam project has a head of five(5) feet or more or impounds five (5) or more surface acres, compliance with the Dam Construction Approval Act is required. Following a review of the environmental impacts of the proposed dam construction and clearance for the issuance of an Inland Lake and Streams Act Permit, you will be notified of the need to submit construction plans and specifications, prepared by a Registered Professional Engineer. Also, at that time you will be notified that an additional fee will be required in accordance with the following schedule:

Head less than five (5) feet . . . No Fee Head greater than five (5) feet but less than eight (8) feet . . . $200.00

Head greater than eight (8) feet but less than 20 feet . . . $400.00 Head greater than 20 feet . . . $600.00

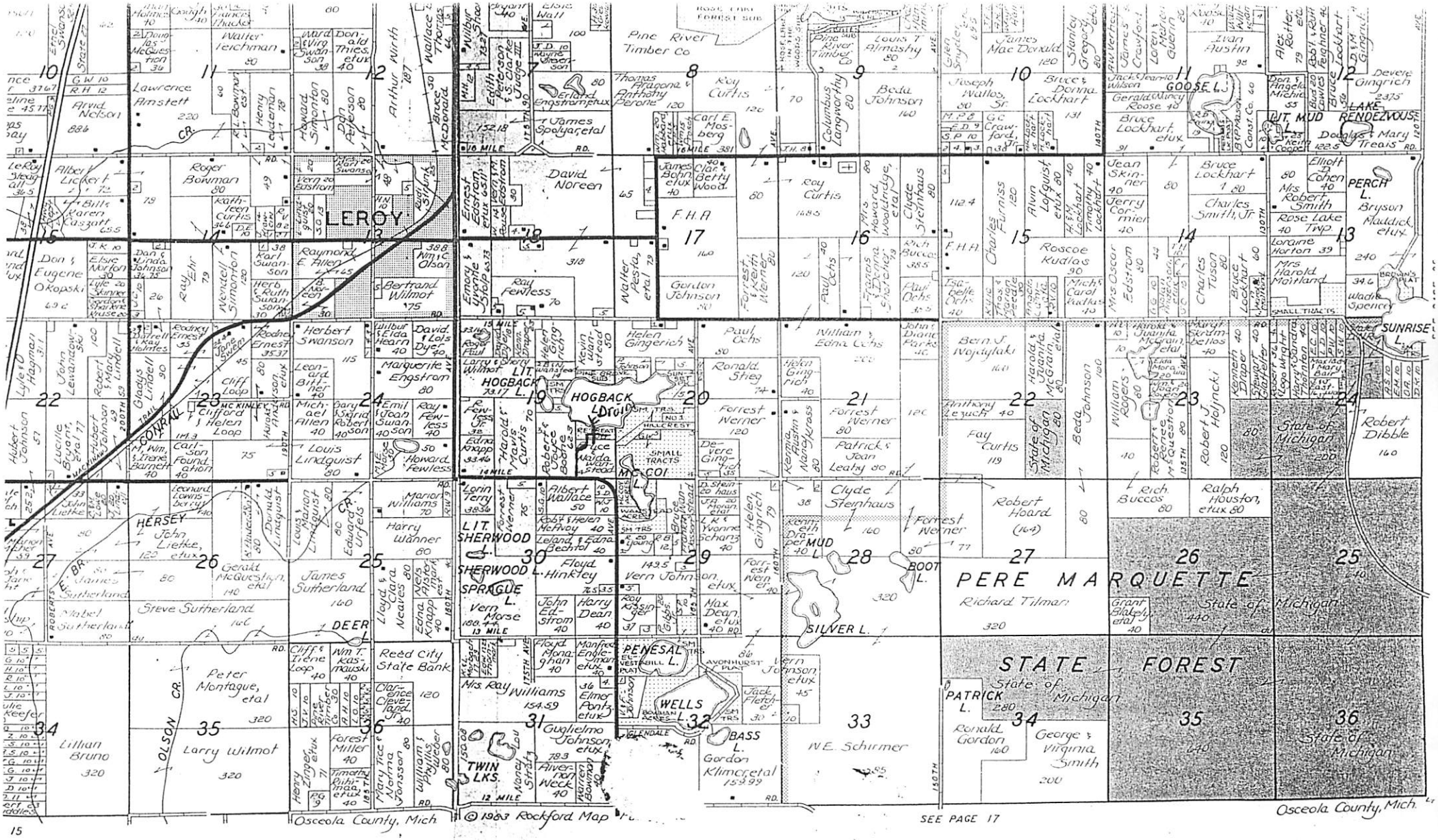

N REALTY

Cottages - Houses - Farms

832-2284

832-3194 Residence

FREE: (800) 492-9488



HARVESTORE

SLURRYSTORE

ED LOT AUTOMATION

FOCUS ON EFFICIENCY

Corner of M-55 & M-66 - Lake City

NORTHERN MICHIGAN

HARVESTORE®



Hogback Lk & pond are both 3 feet above normal

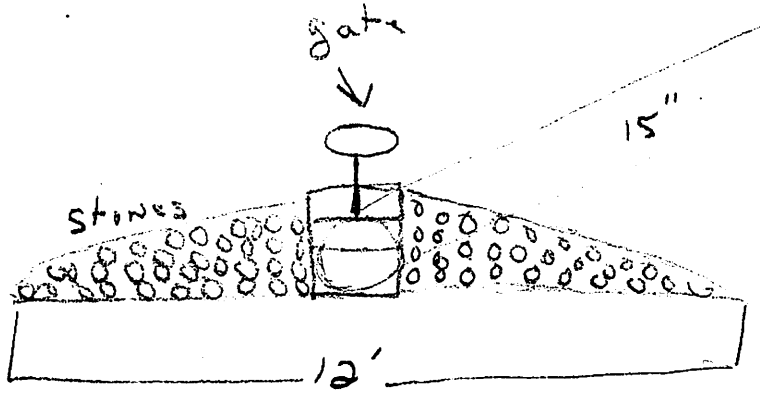

Hogback Lk Prop. Owners Asso.
Retreat
Sec 19
TN 19 R9W Roselake Township
Osceola, Co.
4-15-87

THE RETREAT

PART OF SECTIONS 19 AND 20, TOWN 19 NORTH, RANGE 9 WEST,
ROSELAKE TOWNSHIP, OSCEOLA CO. MICHIGAN

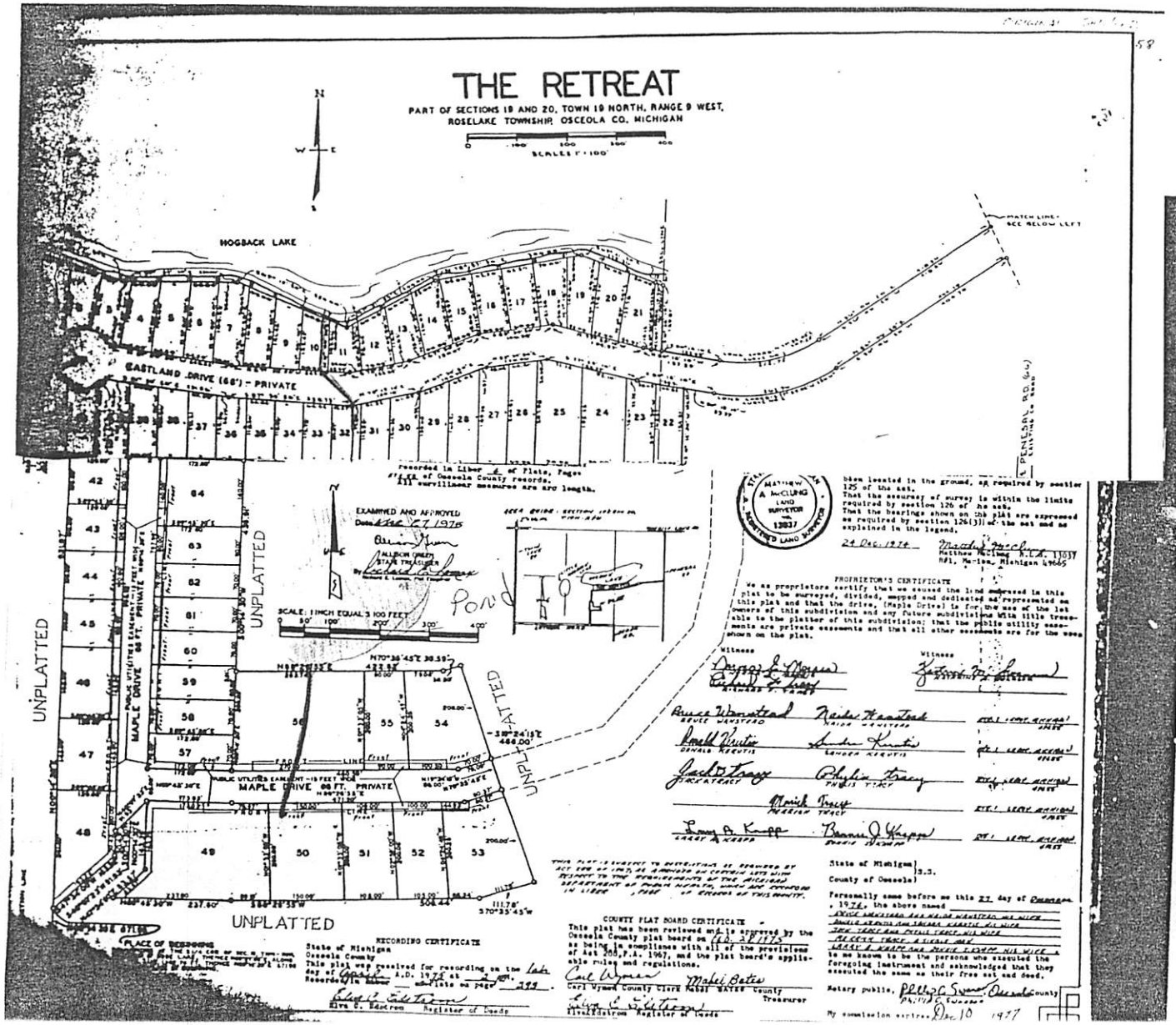

Recorded in Liber 4 of Plats, Pages 22 & 23 of Osceola County records.
All curvilinear measures are arc lengths.

I hereby certify that the monuments shown in this plat have been located in the ground, as required by section 125 of the act.
That the accuracy of survey is within the limits required by section 126 of the act.
That the bearings shown on the plat are expressed as required by section 126(3)(i) of the act and as explained in the legend.

24 Dec. 1976 — Matthew A. McClung P.E. & L.S. 13837, Rt1, Marion, Michigan 49665

PROPRIETOR'S CERTIFICATE

We as proprietors certify that we caused the land embraced in this plat to be surveyed, divided, mapped and dedicated as represented on this plat and that the drive, (Maple Drive) is for the use of the lot owners of this subdivision and any future subdivisions to be served with title treasements are private easements and that all other easements are for the uses shown on the plat.

Witness — Witness

Bruce Wanstead — Neide Wanstead — Lot 1 and Access Share
Donald Kesutis — Sandra Kesutis — Lot 1 Less Access Share
Jack D. Tracy — Phyllis Tracy — Lot 1 Less Access Share
Monick Tracy — Lot 1 Less Access Share
Larry A. Knapp — Bonnie J. Knapp — Lot 1 Less Access Share

State of Michigan } S.S.
County of Osceola }

Personally came before me this 27 day of December, 1976, the above named Bruce Wanstead and Neide Wanstead, husband and wife, Donald Kesutis and Sandra Kesutis, his wife, Jack D. Tracy and Phyllis Tracy, his wife, Monick Tracy, a single man, and Larry A. Knapp and Bonnie J. Knapp, his wife, to me known to be the persons who executed the foregoing instrument and acknowledged that they executed the same as their free act and deed.

Notary public, Phillip G. Syrus, Osceola County, Michigan
My commission expires Dec 10 1977

COUNTY PLAT BOARD CERTIFICATE

This plat has been reviewed and is approved by the Osceola County plat board on Feb 28 1977 as being in compliance with all of the provisions of Act 288, P.A. 1967, and the plat board's applicable rules and regulations.

Carl Wyman, County Clerk — Mabel Bates, County Treasurer

RECORDING CERTIFICATE

State of Michigan
Osceola County
This plat was received for recording on the 1st day of March A.D. 1977 at 2 P.M. and recorded in liber — of plats on page 299.

Elva C. Eastman, Register of Deeds

To Whom It may Concern.

Hayfield Lake Property Assn has my permission for easement across my land.

Nida Thurstead 4/15/87

1 Abdallah, Hani - 2806 Liberty Ave, Dearborn, MI 48120 - III
2 Aldridge, Larry - 15912 Vinecrest, Spring Lake, MI 49456 - VII
3 Aldridge, Louis - 347 DeWitt Ln, Spring Lake, MI 49456 - VII
4 Allen, Mike - 205 W Gilbert, LeRoy, MI 49655 - I
5 ~~Andala, Glenn & Karen - 1709 Springfield Ln, Lansing, MI 48912 - III~~
6 Baker, Gerald - 3730 Vineyard NE, Grand Rapids, MI 49505 - V
7 Banner, Edwin & Carol - 727 Smantha, Lansing, MI 48710 - III & IV
8 Bieri, Paul - 20325 22Mi Rd, Paris, MI 49338 - I
9 Bieri, Stanley - 2285 E 7 Mi Rd, Rte 3, Evart, MI - I
10 Bishop, William - 4632 McKinley, Dearborn Heights, MI 48125 - VII
11 Bodi, Horace & Donna - Rte 1, LeRoy, MI 49655 - IV
12 Bonner, James & Dorothy-2614 Soft Winds, North Branch, MI 48461 - I
13 Branch, Jerry - Rte 1, LeRoy, MI 49655 - VII
14 Carey, Ann - Rte 3, Box 187 C, Peru, IN 46970 - III
15 Cascagnett, Wilford-5893 Blairtown Hall, Grawn, MI 49637 - VII
16 Cash, Shirley - I
17 Clemenshaw, Adrian - Rte 1 Box 20F, Chase, MI 49623 - I
18 Clifford, Hilma - 18679 Jamestown Circle, Northville, MI 48167 - III
19 Cochrane, Doug - 815 Wallace, Cadillac, MI 49601 - VII
20 Curtis, Henrietta - Rte 1, LeRoy, MI 49655 - III
21 Curtis, Norman - 1936 Continental St, Muskegon, MI 49422 - IV
22 Curtis, Richard - Rte 1, LeRoy, MI 49655 - III
23 DeVerage, Richard - 715 W 5th St, Evart, MI 49631 - I
24 Dreher, Mike - 1607 Lykins Ln, Niles, MI 49120 - II
25 Fairchild, Clyde - 11504 McPherson, Lowell, MI 49331 - I
26 Feighner, Robert - 3175 Barry, Hudsonville, MI 49426 - I
27 Friend, George, Rte 1, Box 507, LeRoy, MI 49655 - V
28 Gamble, Art - Rte 1, LeRoy, MI 49655 - IV
29 Gamble, Kelly - Rte 1, LeRoy, MI 49655 - III
30 Garn, Dallas - 302 State St, Manton, MI 49633 - 1
31 Gerow, Charles - 4411 Regency Rd, Swartz Creek, MI 48473 - IV & VII
32 Gingrich, Devere - Rte 1, LeRoy, Mi 49655 - III
33 Gingrich, Helen - Rte 1, LeRoy, Mi 49655 - III
34 Goodman, Dennis - Rte 1, LeRoy, MI 49655 - I
35 Gostiaux, Laurie(Sonna) - 7813 N 109 Ave, Glendale, AZ 85307 - II
36 Grover, Richard - Rte 1, LeRoy, MI - VI
37 Hackett, Robert - Rte 1, LeRoy, MI - III
38 Harder, Julia - 165 Ave c/o Norma Klettke, LeRoy, MI - V
39 Hauch, Dennis - 11720 Hills Rd, Buchanan, MI 49107 - VII
40 Holiday, Maryland - 8207 Meyers Lake Rd, Rockford, MI 49343 - II
41 Hoover, Eva Jean - Rte 1, LeRoy, MI 49655 - IV
42 Houser, Ja ck - 2101 Colonial PL, Lansing, MI 48910 - VII
43 Jerzy, Pat - 531 W. Hilldale, Detroit, MI 48203 - I
44 Johnson, Beda - Rte 2, LeRoy, MI 49655 - VI
45 Johnson, Gordon - Rte 2, LeRoy, MI 49655 - VI
46 Johnson, Joyce - 714 Selma St, Cadillac, MI 49601 - V
47 Johnson, Richard - 719 Chestnut St, Cadillac, MI 49601 - V
48 Jolls, Ara - 9129 S Hartell Rd, Grand Ledge, MI 48837 - I
49 Keefer, Mrs Rosamond - 2142 Tracy Rd, Northwood, OH 43619 - VI
50 Kidder, Martin - 418 W Franklin St, Reed City, MI 49677 - V
51 Kissinger, Arlene - Rte 1, LeRoy, MI 49655 - III
52 Klettke, Norma - 165th Ave, LeRoy, MI 49655 - V
53 Knapp, Lester - Rte 1, Reed City, MI 49677 - I

54 Kremer, Paul - 4662 60th St, Grandville, MI 49418 - I
55 Langworthy, Morris Jr - Rte 1, LeRoy, MI 49655 - I
56 Langworthy, Morris Sr - Rte 1, LeRoy, MI 49655 - III & IV
57 Lockhart, Bruce - Rte 2, LeRoy, MI 49655 - V
58 Lockhart, Jerry - Rte 1, LeRoy, MI 49655 - IV
59 Lockhart, Robert - 4244 Oak Forest, Apt J-4, Grand Rapids, Mi 49506-II
60 Lopez, David - 2210 Luwanna Dr, Lansing, MI 48910 - I
61 Lopez, Maximo - 1218 Northrup St, Lansing, MI 4891 - I & II
62 McRae, Virginia - 1114 Malone St, Orlando, FL 32810 - VI
63 McQuestion, Doug - 4590 200 Ave, LeRoy, MI 49655 - III
64 Misner, Orville - 525 Hubbard NE, Grand Rapids, MI 49505 - III & IV
65 Moloneare, Joe - 3911 Mar Moor Dr, Lansing, MI 48917 - VII
66 Morton, Edwin - 6242 Worthmore Rd, Lansing, MI 48917 - III
67 Mould, Jon - 3469 165th Ave, LeRoy, MI 49655- IV
68 Murray, Josephine - 5787 Sutters Ln, Birmingham, MI 48010 - I
69 Naser, Mike - Rte 1, LeRoy, MI 49655 - VII
70 Nelson, John - 20940 20 Mi Rd, Paris, MI 49338 - I
71 Ochs, Isabelle - Rte 1, LeRoy, MI 49655 - V
72 Ochs, Phil - Rte 1, LeRoy, MI 49655 - III
73 Okerblom, Haldon - Rte 1, LeRoy, MI 49655 - III
74 Olson, Robert - PO Box 16, LeRoy, MI 49655 - I
75 Overstreet, Dennis - 2027 H Parent St, Westland, MI 48185 - IV
76 Peterson, Gladys, Rte 2 Box 448, Reed City, MI 49677 - I
77 Phillippi, Kathleen - 5787 Sutters Ln, Birmingham, MI 48010 - I
78 Piechocki, John - 3911 Harold, Detroit, MI 48212 - III
79 Powell, William - Rte 1, LeRoy, MI 49655 - III
80 Potter, Morgan - Rte 1, LeRoy, MI 49655 - IV
81 Pratt, Jerry - Rte 1, Tustin, MI 49668 - II
82 Proctor, John & Betty - Rte 1, LeRoy, MI 49655 - III
83 Proctor, John & Sherri - Rte 1, LeRoy, MI 49655 - III
84 Proctor, Kevin - Rte 1, LeRoy, MI 49655 - III
85 Prosch, Vera - Rte 1, LeRoy, MI 49655 - III
86 Pruitt, Edwin - PO Box 17147, Lansing, MI 48901 - I
87 Prunty, Ron - Rte 1 Box 390, LeRoy, MI 49655 - III
88 Purkiss, Jack - 500 River St, Cadillac, MI - I (49601)
89 Quatto, Joseph - 5324 Inkster Rd, W Bloomfield, MI 48033 - I
90 Rapley, Lance - 21912 Superior, Taylor, MI 48180 - II
91 Reynhout, Larry - 4570 Sutton Pl, Grandville, MI 49418 - VII
92 Russo, Peter - 2425 Michael St, Wyoming, MI 49509 - IV
93 Schultz, James - 4623 Stony Creek NW, Comstock Park, MI 49321 - III
94 Shaver, Dorothy- 902 Maycroft, Lansing, MI 48917 - VII
95 Shaw, Opal - 2246 Roselawn Dr, Traverse City, MI 49684 - III
96 Shaw, Ottis - Box 376 S Hogback Lake, LeRoy, MI 49655 - III
97 Shoemaker, Alvin - 4116 Mirimar Rd, Grand Rapids, MI 49505 - V
98 Slyter, Reva - 8694 11 Mi Rd, Rockford, MI 49341 - VII
99 Smith, Duane II
100 Smith, Keith - 521 Greenwood Blvd, Lansing, MI 48906 - I
101 Sprague, Lester - 3220 7th St, Muskegon, MI 49444 - VII
102 Stenberg, Everett - 20895 Mecola Rd, Paris, MI 49338 - I
103 Stowell, Frank - Rte 1, LeRoy, MI 49655 - VI
104 Thompson, James - 1453 Longlake Dr, Brighton, MI 38116 - VII
105 Thompson, Victoria - 5045 Crooks Rd, Apt 19, Royal Oak, MI 48017 - VII
106 Tracy, Jack - Rte 2, Bear Lake, MI 49614 - III

107 Tracy, Richard - 8151 120th St, Sand Lake, MI 49343 - III
108 Trayer, Jean - PO Box 15, LeRoy, MI 49655 - IV
109 Tyler, Dave - 811 McManis, Newbern, TN 38059 - II
110 Vanderzand, Pauline - Rte 1 Box 505 K, LeRoy, MI 49655 - V
111 Walkuski, Marion - 7626 Rosemont, Detroit, MI 48228 - III
112 Wall, David - 2514 Fish Lake Rd, Lapeer, MI 48446 - III
113 Wall, Gary - Rte 1, LeRoy, Mi 49655 - III
114 Walters, Craig - Rte 1, LeRoy, MI 49655 - I
115 Wanstead, Gale - Rte 1, LeRoy, MI 49655 - IV
116 Wanstead, Jim - Rte 1, LeRoy, MI 49655 - III
117 Wanstead, Kevin - Rte 1, LeRoy, MI 49655 - III
118 Wanstead, Nada - Rte 1, LeRoy, MI 49655 - I & III & IV
119 Warren, Joseph - 214 Kansas Ave, Ypsilanti, MI 48197 - VII
120 Watson, Michael - 206 6th St, Marion, MI 49665 - IV
121 West, Robert - 908 Stuart St, Durand, MI 48429 - III
122 Wheelock, Bernard - 1950 Oakcrest SW, Wyoming, MI 49509 - V
123 Wilmot, Bert - Rte 1, Leroy, MI 49655 - VII
124 Wooldridge, Mrs Howard - Rte 2 Box 293, LeRoy, MI 49655 - VI
125 Yant, Lenore - 4525 Grantwood, Kentwood, MI 49508 - VII
126 Yssledyke, Ed - 1770 Ball Ave, Grand Rapids, MI 49508 - II
127 Yssledyke, William - 1119 Ellsmere NE, Grand Rapids, MI 49505 - III

5. PHELPS, CARL - 1326 DAVIS, YPSILANTI, MI 48198

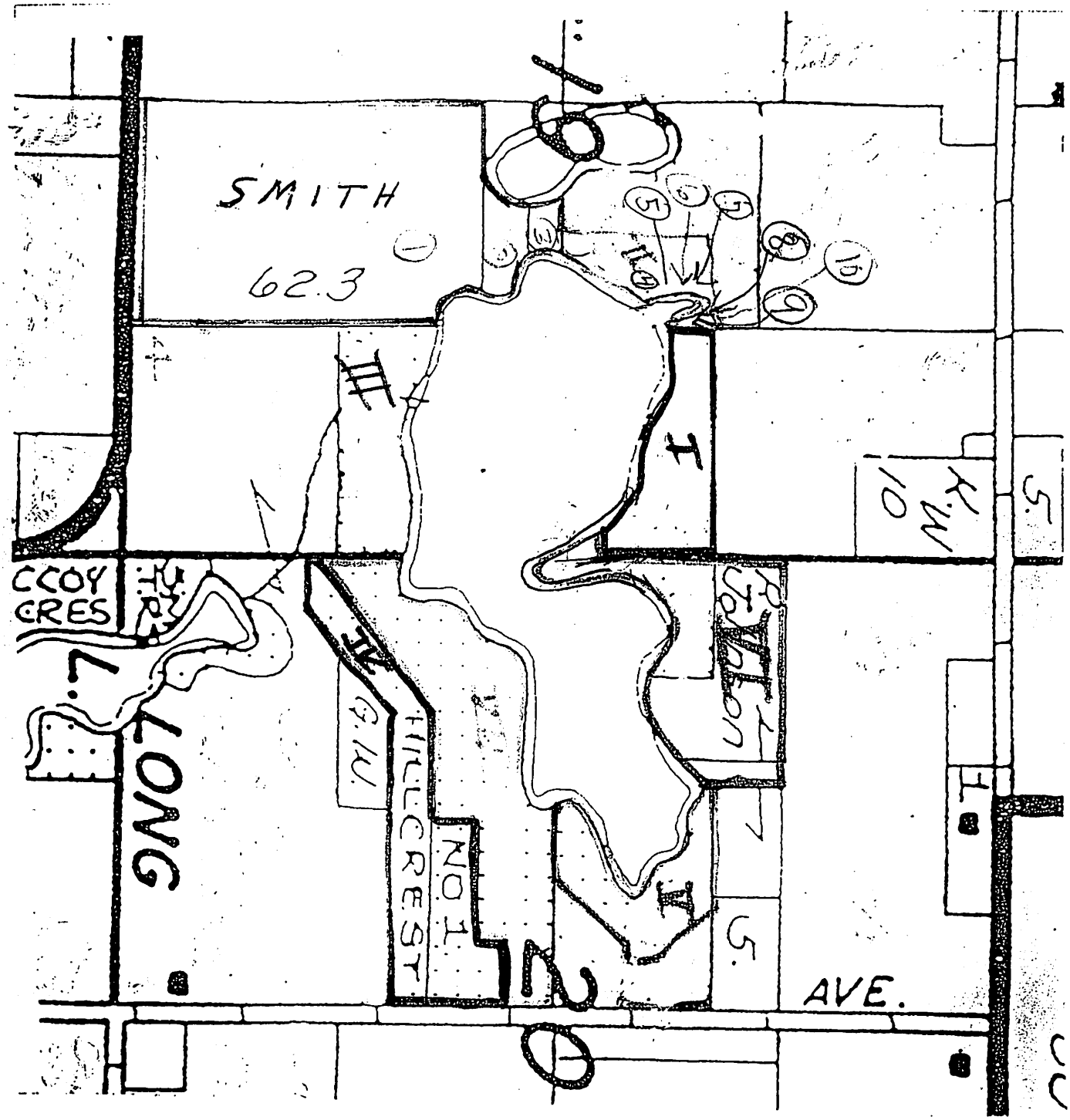
SMITH
623
CCOY CRES
HILLCREST
AVE.