AGREEMENT TO GIVE EASEMENT

JULY 25, 1987

We the deed holders and real property owners of LOT 32 of (THE RETREAT) part of Sections 19 & 20 Town 19 North, Range 9 West, Rose Lake Township, Osceola County, Michigan.

We the undersigned this date give an easement for the purpose of a drain outlet to be installed for controlling the water level of Hogback Lake. The consideration given to us for the above said easement is to be a total of FIVE HUNDRED DOLLARS 00/100 ($500.00) and said amount is to be due us before any work or installing of materials is started on above described easement.

Robert H. Hackett

Virginia L Hackett

Dale Deverman

Signed this 25 th day of July 1987 before.

Dale Henry Deverman

Notary Public in the County of Kent
and acting in Osceola County.

Commission Expires January 6, 1991

LOCATION PLAN

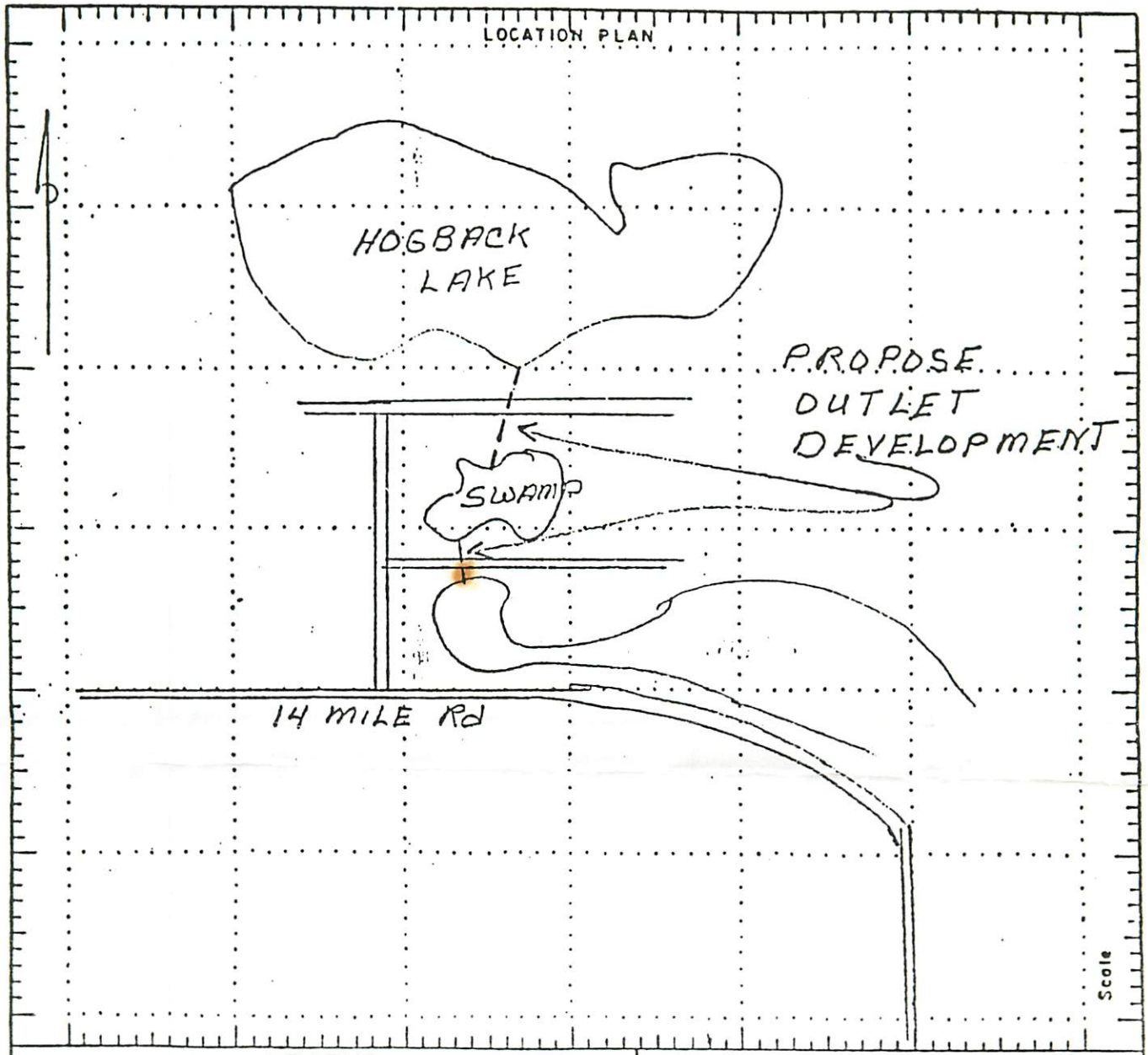

—LEGEND—

- Farm Boundary
- Permanent Fence
- Existing Tile Line
- Proposed Tile Line
- New Tile Installed
- Existing Deep Ditch
- Proposed Deep Ditch
- Existing Shallow Ditch
- Proposed Shallow Ditch

SECTION 19

TOWNSHIP 19 N RANGE 9 W

COUNTY OSCEOLA STATE MI

COOPERATOR HOGBACK LAKE

COOPERATING WITH OSCEOLA-LAKE

SURVEYED BY WILSON - HARTMAN

CONSTRUCTION REPORT

Date Installed

Contractor

Staked By

Amount

Remarks:

SIGNATURE DATE

DRAINAGE PLAN

U. S. DEPARTMENT OF AGRICULTURE
SOIL CONSERVATION SERVICE

Designed Date Approved by

Drawn Title

Traced Sheet Drawing No.

Checked

ORDER THIS BLANK DATA SHEET BY DRAWING NUMBER 3-L-45878

U.S. GOVERNMENT PRINTING OFFICE: 1975 652 329

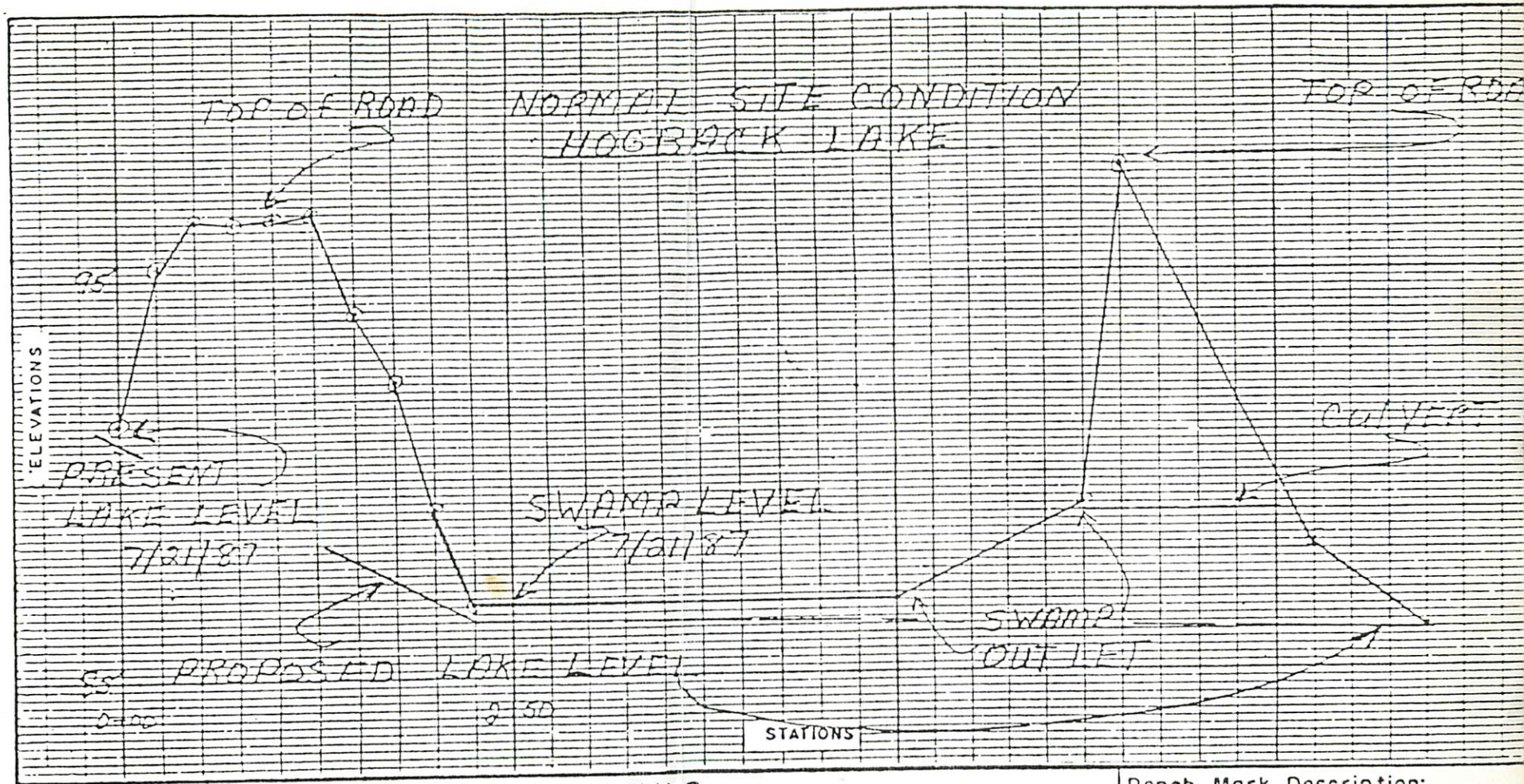

DESIGN DETAILS

LINE	STATIONS	DRAIN AREA	DITCH DIMENSIONS				TILE SIZE	GRADE	DRAIN COEF. OR CURVE	VELOCITY	CAPACITY	
			DEPTH	TOP	BOTTOM	SIDE SLOPE					REQ'D	AVAIL.
		ACRES	FEET	FEET	FEET		INCHES	%		Ft/Sec.	c.f.s.	c.f.s

REGULAR INSPECTION OF THE DRAIN SYSTEM IS ESSENTIAL. PROMPT REPAIR OF ANY

Bench Mark Description:

Materials:

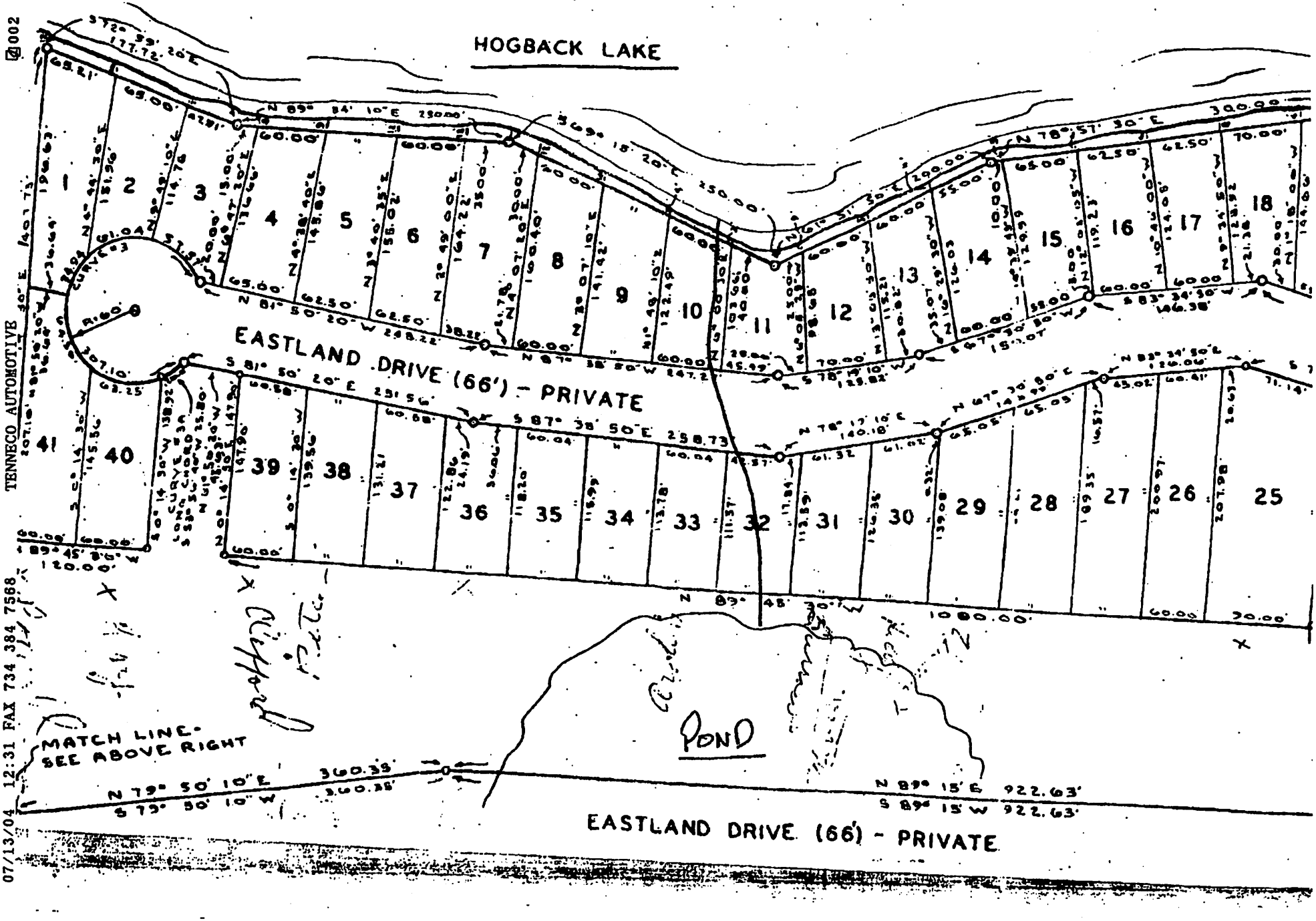

002
TENNECO AUTOMOTIVE
07/13/04 12:31 FAX 734 384 7568